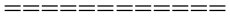
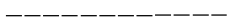
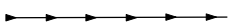





NC Center for Geographic Information & Analysis, NC Counties, NCCGIA, NC OneMap, US EPA

Name: Hursting/Mohan
 Total Acres: 183
 County: Granville Co., NC
 Date: 7/25/2024

Dirt Road: 
 Path: 
 Stream: 
 Scale: 1 inch = 693 feet

 = Stand A, 87 Acres
 = Stand B, 66 Acres
 = Stand C, 4 Acres

CAROLINA FORESTRY
 Consulting Forestry and Real Estate
 314 W. Millbrook Road, Ste.121 Raleigh, NC 27609
 Office: 919-510-4663 Web: www.carolinaforestry.com

Disclaimer: Boundary lines drawn from county tax maps and should be considered approximate. This is not a survey.