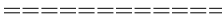
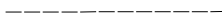



USGS The National Map: National Boundaries Dataset, 3DEP Elevation Program, Geographic Names Information System, National Hydrography Dataset, National Land Cover Database, National Structures Dataset, and National Transportation Dataset; USGS Global Ecosystems; U.S. Census Bureau TIGER/Line data; USFS Road data; Natural Earth Data; U.S. Department of State HIU; NOAA National Centers for Environmental Information

Name: Bowers
 Total Acres: 404.3
 County: Edgecombe
 Date: 1/10/26

Dirt Road: 
 Path: 
 Stream: 
 Scale: 1 inch = 912 feet

CAROLINA FORESTRY
 Consulting Forestry and Real Estate
 314 W. Millbrook Road, Ste.121 Raleigh, NC 27609
 Office: 919-510-4663 Web: www.carolinaforestry.com

Disclaimer: Boundary lines drawn from county tax maps and should be considered approximate. This is not a survey.