




NC Center for Geographic Information and Analysis (NCCGIA), NC County Governments, US EPA, USGS The National Map: National Boundaries Dataset, 3DEP Elevation Program, Geographic Names Information System, National Hydrography Dataset, National Land Cover Database, National Structures Dataset, and National Transportation Dataset; USGS Global Ecosystems; U.S. Census Bureau TIGER/Line data; USFS Road data; Natural Earth Data; U.S. Department of State HIU; NOAA National Centers for Environmental Information, NC Center for Geographic Information and Analysis, NC 911 Board

Name: Moss  
 Total Acres: 30.8  
 County: Granville Co., NC  
 Date: 5/24/26

Road:   
 Dirt Road:   
 Stream:   
 Scale: 1 inch = 236 feet



Disclaimer: Boundary lines drawn from county tax maps and should be considered approximate. This is not a survey.  
 Carolina Forestry & Realty, 314 W Millbrook Road Suite 121 Raleigh, NC 27609, 919-510-4663, info@carolinaforestry.com